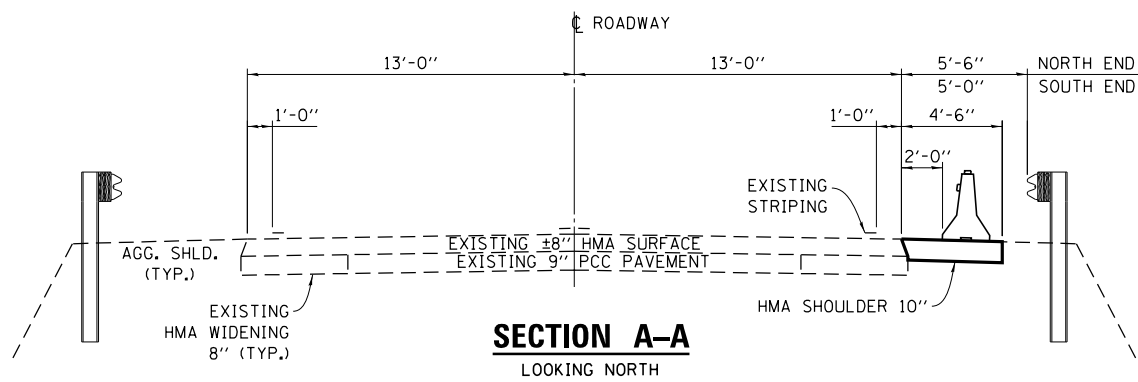
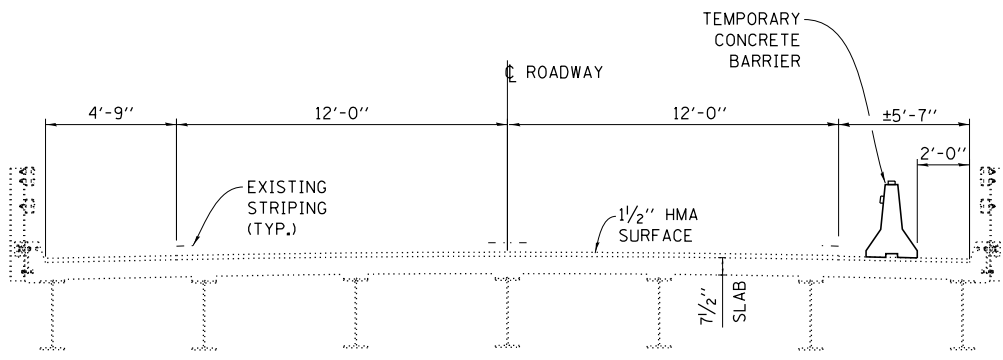


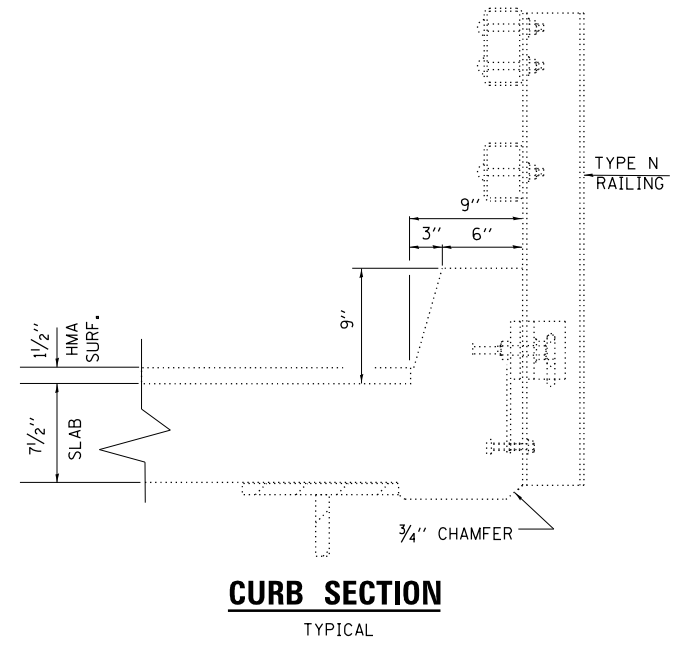
PLAN



SECTION A-A
LOOKING NORTH



SECTION B-B
LOOKING NORTH



CURB SECTION
TYPICAL

FILE NAME =	USER NAME = woodshankr1	DESIGNED - EP	REVISED -
ct:\pw\work\p\dot\woodshankr1\0420986\0366E56-sh1-detail.dgn		DRAWN - EP	REVISED -
	PLOT SCALE = 100.0000' / 1in.	CHECKED - RW	REVISED -
\$MODELNAME\$	PLOT DATE = 4/29/2015	DATE - 1/23/2015	REVISED -

STATE OF ILLINOIS
DEPARTMENT OF TRANSPORTATION

TEMPORARY BARRIER DETAILS
FOR STRUCTURE NO. 050-0073

SCALE: SHEET 1 OF 1 SHEETS STA. TO STA.

F.A.P. RTE.	SECTION	COUNTY	TOTAL SHEETS	SHEET NO.
786	(111VBR)I-2	LASALLE	6	5
CONTRACT NO. 66E56			ILLINOIS FED. AID PROJECT	